

**VIEWPOINT 1 - GERLAN ROAD, GERLAN, BETHESDA**

**GRID REFERENCE:** 263104.000, 366523.000

**ELEVATION:** Circa 203.000m AoD

**DIRECTION:** SOUTH WEST

**NOTES**

THE PHOTOGRAPHS WITHIN THIS SHEET HAVE BEEN SCALED TO MATCH THE EQUIVALENT VIEW OF THE HUMAN EYE, WHEN PRINTED OUT AT A3 AND VIEWED AT A DISTANCE OF 300MM.

**LEGEND:**



PROPOSED EXTENSION AREA (NOT VISIBLE)



2nd Floor Hermes House  
Holsworth Park,  
Oxon Business Park,  
Shrewsbury  
SY3 5HJ  
T: 01743 239250  
www.slrconsulting.com

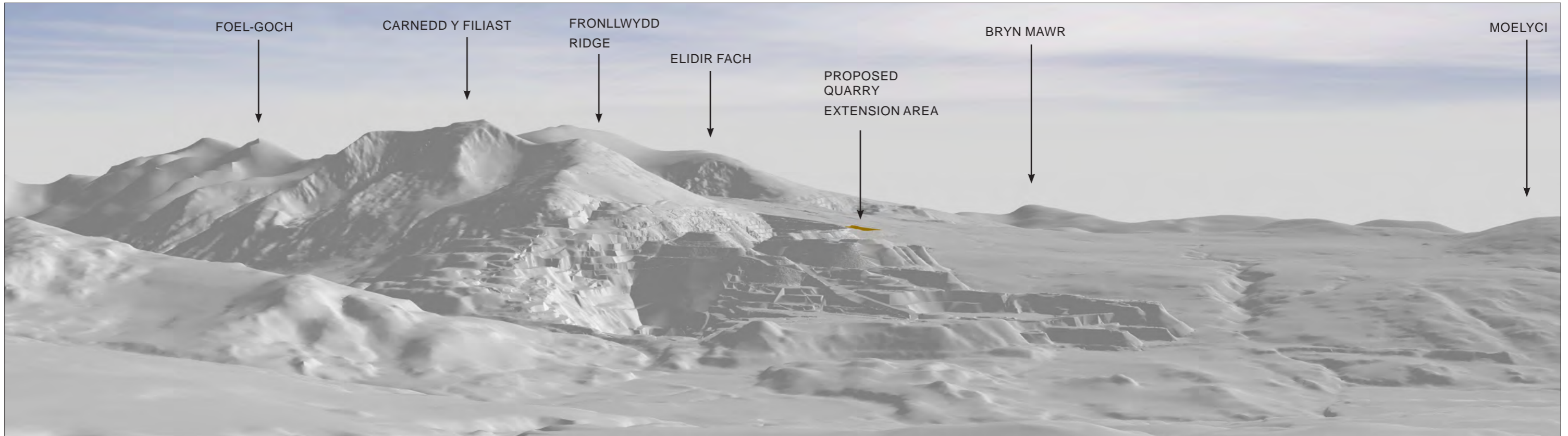
PENRHYN QUARRY  
NORTH WESTERN EXTENSION  
LANDSCAPE AND VISUAL  
IMPACT ASSESSMENT

**VIEWPOINT 1**

**PQ - 6 / 6**

scale  
AS SHOWN

Date  
FEBRUARY 2022



**VIEWPOINT 2 - MOEL FABAN**

**GRID REFERENCE:** 263394.000, 367907.000

**ELEVATION:** Circa 400.950m AoD

**DIRECTION:** SOUTH WEST

**NOTES**

THE PHOTOGRAPHS WITHIN THIS SHEET HAVE BEEN SCALED TO MATCH THE EQUIVALENT VIEW OF THE HUMAN EYE, WHEN PRINTED OUT AT A3 AND VIEWED AT A DISTANCE OF 300MM.

**LEGEND:**



PROPOSED EXTENSION AREA



2nd Floor Hermes House  
Holsworth Park,  
Oxon Business Park,  
Shrewsbury  
SY3 5HJ  
T: 01743 239250  
www.slrconsulting.com


PENRHYN QUARRY  
NORTH WESTERN EXTENSION  
LANDSCAPE AND VISUAL  
IMPACT ASSESSMENT

**VIEWPOINT 2**

**PQ - 6 / 7**

scale  
AS SHOWN

Date  
FEBRUARY 2022



**VIEWPOINT 3 - CEFN YR ORSTEDD**

**GRID REFERENCE:** 263356.00, 365225.000

**ELEVATION:** Circa 322.267m AoD

**DIRECTION:** WEST

**NOTES**

THE PHOTOGRAPHS WITHIN THIS SHEET HAVE BEEN SCALED TO MATCH THE EQUIVALENT VIEW OF THE HUMAN EYE, WHEN PRINTED OUT AT A3 AND VIEWED AT A DISTANCE OF 300MM.

**LEGEND:**



PROPOSED EXTENSION AREA (NOT VISIBLE)



2nd Floor Hermes House  
Holsworth Park,  
Oxon Business Park,  
Shrewsbury  
SY3 5HJ  
T: 01743 239250  
www.slrconsulting.com


PENRHYN QUARRY  
NORTH WESTERN EXTENSION  
LANDSCAPE AND VISUAL  
IMPACT ASSESSMENT

**VIEWPOINT 3**

**PQ - 6 / 8**

scale AS SHOWN

Date FEBRUARY 2022



**VIEWPOINT 4 - RIDGE AT CARNEDD Y FILIAST**

**GRID REFERENCE:** 262050.000, 362781.000

**ELEVATION:** Circa 819.675m AoD

**DIRECTION:** NORTH

**NOTES**

THE PHOTOGRAPHS WITHIN THIS SHEET HAVE BEEN SCALED TO MATCH THE EQUIVALENT VIEW OF THE HUMAN EYE, WHEN PRINTED OUT AT A3 AND VIEWED AT A DISTANCE OF 300MM.

**LEGEND:**



PROPOSED EXTENSION AREA (NOT VISIBLE)



2nd Floor Hermes House  
Holsworth Park,  
Oxon Business Park,  
Shrewsbury  
SY3 5HJ  
T: 01743 239250  
www.slrconsulting.com

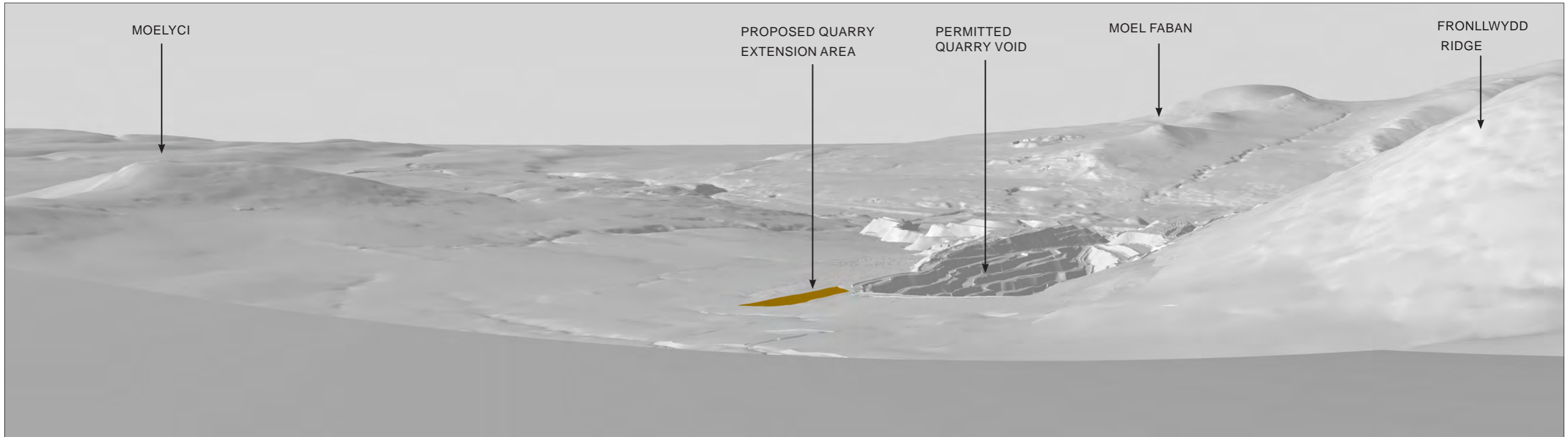
PENRHYN QUARRY  
NORTH WESTERN EXTENSION  
LANDSCAPE AND VISUAL  
IMPACT ASSESSMENT

**VIEWPOINT 4**

**PQ - 6 / 9**

scale  
AS SHOWN

Date  
FEBRUARY 2022



**VIEWPOINT 5 - RIDGE AT ELIDIR FACH**

**GRID REFERENCE:** 260531.000, 362068.000

**ELEVATION:** Circa 739.711m AoD

**DIRECTION:** NORTH

**NOTES**

THE PHOTOGRAPHS WITHIN THIS SHEET HAVE BEEN SCALED TO MATCH THE EQUIVALENT VIEW OF THE HUMAN EYE, WHEN PRINTED OUT AT A3 AND VIEWED AT A DISTANCE OF 300MM.

**LEGEND:**

 PROPOSED EXTENSION AREA



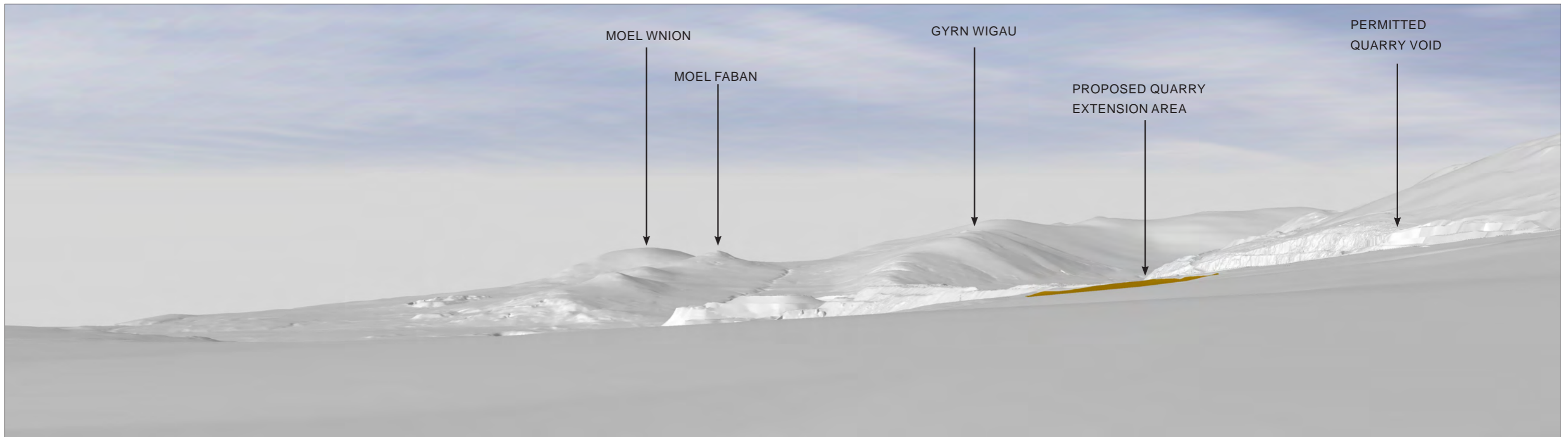
PENRHYN QUARRY  
NORTH WESTERN EXTENSION  
LANDSCAPE AND VISUAL  
IMPACT ASSESSMENT

**VIEWPOINT 5**

**PQ - 6 / 10**

scale  
AS SHOWN

Date  
FEBRUARY 2022



**VIEWPOINT 6 - PROW GWAEN GYNFI**

**GRID REFERENCE:** 260089.000, 363409.000

**ELEVATION:** Circa 360.640m AoD

**DIRECTION:** EAST

**NOTES**

THE PHOTOGRAPHS WITHIN THIS SHEET HAVE BEEN SCALED TO MATCH THE EQUIVALENT VIEW OF THE HUMAN EYE, WHEN PRINTED OUT AT A3 AND VIEWED AT A DISTANCE OF 300MM.

**LEGEND:**

 PROPOSED EXTENSION AREA




PENRHYN QUARRY  
NORTH WESTERN EXTENSION  
LANDSCAPE AND VISUAL  
IMPACT ASSESSMENT

**VIEWPOINT 6**

**PQ - 6 / 11**

scale  
AS SHOWN

Date  
FEBRUARY 2022



**VIEWPOINT 7 - PEN Y BWLCH**

**GRID REFERENCE:** 259342.000, 364976.000  
**ELEVATION:** Circa 330.274m AoD  
**DIRECTION:** SOUTH EAST

**NOTES**  
 THE PHOTOGRAPHS WITHIN THIS SHEET HAVE BEEN SCALED TO MATCH THE EQUIVALENT VIEW OF THE HUMAN EYE, WHEN PRINTED OUT AT A3 AND VIEWED AT A DISTANCE OF 300MM.

**LEGEND:**

 PROPOSED EXTENSION AREA



PENRHYN QUARRY  
 NORTH WESTERN EXTENSION  
 LANDSCAPE AND VISUAL  
 IMPACT ASSESSMENT

**VIEWPOINT 7**  
**PQ- 6 / 12**

scale AS SHOWN Date FEBRUARY 2022



**VIEWPOINT 8B - PROW TAN Y BWLCH-GEFNAN**

**GRID REFERENCE:** 260910.000, 364972.000  
**ELEVATION:** Circa 288.472m AoD  
**DIRECTION:** SOUTH

**NOTES**  
 THE PHOTOGRAPHS WITHIN THIS SHEET HAVE BEEN SCALED TO MATCH THE EQUIVALENT VIEW OF THE HUMAN EYE, WHEN PRINTED OUT AT A3 AND VIEWED AT A DISTANCE OF 300MM.

**LEGEND:**

 PROPOSED EXTENSION AREA




PENRHYN QUARRY  
 NORTH WESTERN EXTENSION  
 LANDSCAPE AND VISUAL  
 IMPACT ASSESSMENT

**VIEWPOINT 8**  
**PQ - 6 / 13**

scale  
 AS SHOWN

Date  
 FEBRUARY 2022





**VIEWPOINT 9B - BRYN EGLWYS**

**GRID REFERENCE:** 260534.000, 366110.000  
**ELEVATION:** Circa 106.000m AoD  
**DIRECTION:** SOUTH EAST

**NOTES**  
 THE PHOTOGRAPHS WITHIN THIS SHEET HAVE BEEN SCALED TO MATCH THE EQUIVALENT VIEW OF THE HUMAN EYE, WHEN PRINTED OUT AT A3 AND VIEWED AT A DISTANCE OF 300MM.

**LEGEND:**

 PROPOSED EXTENSION AREA



PENRHYN QUARRY  
 NORTH WESTERN EXTENSION  
 LANDSCAPE AND VISUAL  
 IMPACT ASSESSMENT

**VIEWPOINT 9**  
**PQ - 6 / 14**

scale AS SHOWN

Date FEBRUARY 2022