











LEGEND

-  PROPOSED EXTENSION AREA
-  PLANNING BOUNDARY C16/1164/16/MW

GWYNEDD SPG: LANDSCAPE CHARACTER (2009)

-  BANGOR COASTAL PLAIN (01)
-  PENISARWAUN PLATEAU (02)
-  LLANBERIS-BETHESDA (03)
-  CAERNARFON COAST AND PLATEAU (04)
-  MENAI COAST (16)

LANDSCAPES AND SEASCAPES OF ERYRI (2014)

-  UCHELDIR Y GOGLEDD (LCA 01)
-  Y CARNEDDAU (LCA 02)
-  YR WYDDFA A'R GLYDERAU (LCA 03)

SNOWDONIA NATIONAL PARK

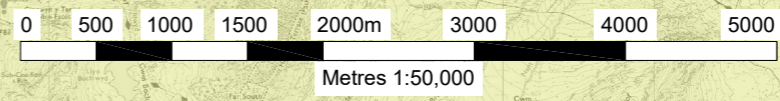


SLR
global environmental solutions

2ND FLOOR
HERMES HOUSE
HOLSWORTH PARK
OXON BUSINESS PARK
SHREWSBURY, SY3 5HJ
T: 01743 239250
www.slrconsulting.com

**PENRHYN QUARRY
NORTH-WEST EXTENSION ES
LANDSCAPE AND VISUAL IMPACT
ASSESSMENT
LANDSCAPE CHARACTER**

PQ - 6 / 3



Scale 1:50,000 @ A3 Date MARCH 2022

403.02491.00041.PQ_NWE_6-3_Landscape_Character.dwg

© Crown copyright [and database rights] 2022 0100031673 Expires 04/03/2023

© This drawing and its content are the copyright of SLR Consulting Ltd and may not be reproduced or amended except by prior written permission. SLR Consulting Ltd accepts no liability for any amendments made by other persons.