






NOTES

1. TERRAIN CONTOURS SHOWN IS A COMPOSITE OF TOPO SURVEY DATED 29.10.2018 AND OS TERRAIN 5 DTM DATA FOR CONTEXT.

2. EXTENT OF PERMITTED EXTRACTION IS TAKEN FROM SLR CONSULTING LIMITED DRAWING REF: 02491.16.76_77_78_PENRHYN_WIDENING_EXTENSION_120502.DWG, DRAWING NUMBER: P7/78; REVISION A DATED: MARCH 2012.

LEGEND

	MINING SITE (MINERAL DEVELOPMENTS)
	APPLICATION SITE BOUNDARY
	COMPANY LANDHOLDING
	EXTENT OF PERMITTED EXTRACTION (SEE NOTE 2.)
	EXTENT OF PROPOSED EXTRACTION LIMIT



SLR
global environmental solutions

2nd and 3rd FLOORS
15 MIDDLE PAVEMENT
NOTTINGHAM
NG1 7DX
T: 01159 647280
F: 01159 751576
www.slrconsulting.com

PENRHYN QUARRY
ENVIRONMENTAL STATEMENT
EXTENSION AREA

PQ 2/3

Scale 1:2500 @ A3 Date MARCH 2022



403.06559.00021.12.PQ2-3.3 Extension Area.dwg