




**NOTES**

1. TERRAIN CONTOURS SHOWN IS A COMPOSITE OF TOPO SURVEY DATED 29.10.2018 AND OS TERRAIN 5 DTM DATA FOR CONTEXT.

**LEGEND**

	MINING SITE (MINERAL DEVELOPMENTS)
	APPLICATION SITE BOUNDARY
	COMPANY LANDHOLDING



**SLR**  
 global environmental solutions

2<sup>nd</sup> and 3<sup>rd</sup> FLOORS  
 15 MIDDLE PAVEMENT  
 NOTTINGHAM  
 NG1 7DX  
 T: 01159 647280  
 F: 01159 751576  
 www.slrconsulting.com

**PENRHYN QUARRY**  
**ENVIRONMENTAL STATEMENT**  
**SITE SETTING**  
**PQ 2/2**

Scale 1:10,000 @ A3 Date MARCH 2022



403.06559.00021.12.PQ2-2.2 Site Setting.dwg

© Crown copyright [and database rights] 2022 0100031673 Expires 16.03.2023

© This drawing and its content are the copyright of SLR Consulting Ltd and may not be reproduced or amended except by prior written permission. SLR Consulting Ltd accepts no liability for any amendments made by other persons.